

WELLAND COUNTY UNREGISTERED CEMETERIES

Bertie Township	Battle of Fort Erie (American Soldiers' Burial Site [Repatriated])	7152
	Foreman Burial Ground	6068
	Hanna Burial Site	2246
	Old Fort Erie Soldiers Mass Grave War of 1812	6062
Crowland Township	Islamic Cemetery	4727
	Japanese Martyrs Roman Catholic Cemetery aka Church Street	4690
	Methodist Episcopal Cemetery aka Denistoun Street Cemetery	5895
	Old Friends Cemetery	4788
Humberstone Township	Knisley Burying Ground	5746
	Peter Neff Cemetery	6228
Pelham Township	Beckett Family	6257
	Crow Family Cemetery	6256
	Schram Family Cemetery	5751
	Swayze Family Cemetery	5752
Stamford Township	Hutt Burial Place aka Old Brown Farm Cairn	5621
	Indian Ossuary aka Orchid Burying Ground	6255
	Lundy's Lane Methodist Cemetery aka Red Meeting House Burying Ground; aka Green's Corner Cemetery	3299
	Our Lady of Peace Roman Catholic Cemetery	4661
	St. John The Evangelist Cemetery	4663
	Thompson Family Cemetery	5753
Thorold Township	Clark Family Cemetery	6258
	Holy Rosary Roman Catholic Cemetery	4669
Wainfleet Township	McEwan Family Burial Ground	6279
Willoughby Township	Battle of Chippawa War of 1812-14	3285
	Chippawa Presbyterian Cemetery	4625
	Lapp Family Burying Ground	4699
	Lee Burying Plot aka Sodom Cemetery	5741

8 December 2021

Battle of Fort Erie, American Soldiers' Burial Site

Description

Comments (0)

Media Type

Place

Genealogical Resource

Item Type

Cemeteries

Notes

County/District/Region: Welland County
 Historical Township: Bertie
 Current Municipality: Town of Fort Erie
 Historical Municipality: Fort Erie
 Location Address: Lakeshore Road near Bardol Street
 Cemetery Status: closed
 Transcription Status: Not Transcribed
 Registration Status: Not Registered
 Additional Notes: remains removed to USA


ID Number

7152

Language of Item

English

Geographic Coverage

 Bertie
 Ontario, Canada
 Latitude: 42.91682 Longitude: -79.01626

Reproduction Notes

Copy to view: Toronto Reference Library / Niagara Peninsula Branch Library
 Available to Buy: OGS Niagara Peninsula Branch E-Store

Contact

OGS Cemeteries
 Email: ogscemeteries@ogs.on.ca
 Website: <https://ogs.on.ca>
 Agency street/mail address:
 2100 Steeles Avenue West, Unit # 202
 Concord, ON L4K 2V1

Comment on this item

Groups of Related Records

OGS Cemeteries



Welland County Cemeteries



Other Web sites/External links

Niagara Peninsula Branch of the Ontario
 Genealogical Society



Foreman Burial Ground

Description

Comments (0)

Media Type

Place

Genealogical Resource

Item Type

Cemeteries

Notes

Historical County/District/Region: Welland County

Historical Township: Bertie

Current Municipality: Town of Fort Erie

Historical Municipality: Fort Erie

Lot: 9

Concession: 8 NR

Transcription Status: Transcribed (1984)

Registration Status: Not Registered

ID Number

6068

Language of Item

English

Geographic Coverage



Bertie

Ontario, Canada

Latitude: 42.91682 Longitude: -79.01626

Reproduction Notes

Copy to view: Toronto Reference Library / Niagara Peninsula Branch Library

Available to Buy: OGS Niagara Peninsula Branch E-Store

Contact

OGS Cemeteries

Email: ogscemeteries@ogs.on.ca

Website: <https://ogs.on.ca>

Agency street/mail address:

2100 Steeles Avenue West, Unit # 202

Concord, ON L4K 2V1

Comment on this item

Groups of Related Records

OGS Cemeteries




Welland County Cemeteries



Other Web sites/External links

Niagara Peninsula Branch of the Ontario
Genealogical Society



Hanna Burial Site

Description

Comments (0)

Media Type

Place

Genealogical Resource

Item Type

Cemeteries

Notes

County/District/Region: Welland County
 Historical Township: Bertie
 Current Municipality: Town of Fort Erie
 Historical Municipality: Ridgeway
 Location Address: 529 Ridge Road
 Transcription Status: Not Transcribed
 Registration Status: Not Registered
 Additional Notes: one grave; private property

ID Number

2246

Language of Item

English

Geographic Coverage

 Bertie
 Ontario, Canada
 Latitude: 42.91682 Longitude: -79.01626

Reproduction Notes

Copy to view: Toronto Reference Library / Niagara Peninsula Branch Library
 Available to Buy: OGS Niagara Peninsula Branch E-Store


Contact

OGS Cemeteries
 Email: ogscemeteries@ogs.on.ca
 Website: <https://ogs.on.ca>
 Agency street/mail address:
 2100 Steeles Avenue West, Unit # 202
 Concord, ON L4K 2V1

Comment on this item

Groups of Related Records

OGS Cemeteries



Welland County Cemeteries



Other Web sites/External links

Niagara Peninsula Branch of the Ontario
 Genealogical Society



Old Fort Erie Soldiers' Mass Grave, War 1812-1814

Description

Comments (0)

Media Type

Place

Genealogical Resource

Item Type

Cemeteries

Notes

Historical County/District/Region: Welland County
Historical Township: Bertie
Current Municipality: Town of Fort Erie
Historical Municipality: Fort Erie
Location Address: at the Old Fort
Transcription Status: Transcribed (1984)
Registration Status: Not Registered

ID Number

6062

Language of Item

English

Geographic Coverage



Bertie
Ontario, Canada
Latitude: 42.91682 Longitude: -79.01626

Reproduction Notes

Copy to view: Toronto Reference Library / Niagara Peninsula Branch Library
Available to Buy: OGS Niagara Peninsula Branch E-Store

Contact

OGS Cemeteries
Email: ogscemeteries@ogs.on.ca
Website: <https://ogs.on.ca>
Agency street/mail address:
2100 Steeles Avenue West, Unit # 202
Concord, ON L4K 2V1

Comment on this item

Groups of Related Records

OGS Cemeteries



Welland County Cemeteries



Other Web sites/External links

Niagara Peninsula Branch of the Ontario
Genealogical Society



Islamic Cemetery

Description

Comments (0)

Media Type

Place

Genealogical Resource

Item Type

Cemeteries

Notes

Historical County/District/Region: Welland County

Historical Township: Crowland

Current Municipality: City of Niagara Falls

Lot: 7

Concession: 11

Denomination: Island

Cemetery Status: Private

Transcription Status: Report 1994

Registration Status: Not Registered

ID Number

4727

Language of Item

English

Geographic Coverage



Crowland

Ontario, Canada

Latitude: 43.00012 Longitude: -79.19958

Reproduction Notes

Copy to view: Toronto Reference Library / Niagara Peninsula Branch Library

Available to Buy: OGS Niagara Peninsula Branch E-Store

Contact

OGS Cemeteries

Email: ogscemeteries@ogs.on.ca

Website: <https://ogs.on.ca>

Agency street/mail address:

2100 Steeles Avenue West, Unit # 202

Concord, ON L4K 2V1

Comment on this Item

Groups of Related Records

OGS Cemeteries



Welland County Cemeteries



Other Web sites/External links

Niagara Peninsula Branch of the Ontario
Genealogical Society



Japanese Martyrs Roman Catholic Cemetery

Description

Comments (0)

Media Type

Place

Genealogical Resource

Item Type

Cemeteries

Notes

Alternate Cemetery Name: Church Street Roman Catholic Cemetery
 Historical County/District/Region: Welland County
 Historical Township: Crowland
 Current Municipality: Regional Municipality of Niagara
 Historical Municipality: Welland
 Location Address: 48 Church Street
 Denomination: Roman Catholic
 Transcription Status: Transcribed (1985)
 Registration Status: Not Registered

ID Number

4690

Language of Item

English

Geographic Coverage



Crowland
 Ontario, Canada
 Latitude: 43.00012 Longitude: -79.19958

Reproduction Notes

Copy to view: Toronto Reference Library / Niagara Peninsula Branch Library
 Available to Buy: OGS Niagara Peninsula Branch E-Store

Contact

OGS Cemeteries
 Email: ogscemeteries@ogs.on.ca
 Website: <https://ogs.on.ca>
 Agency street/mail address:
 2100 Steeles Avenue West, Unit # 202
 Concord, ON L4K 2V1

Comment on this item

Groups of Related Records

OGS Cemeteries



Welland County Cemeteries



Other Web sites/External links

Niagara Peninsula Branch of the Ontario
 Genealogical Society



Methodist Episcopal Cemetery

Description

Comments (0)

Media Type

Place

Genealogical Resource

Item Type

Cemeteries

Notes

Alternate Cemetery Name: Denistoun Street Cemetery

Historical County/District/Region: Welland County

Historical Township: Crowland

Current Municipality: Regional Municipality of Niagara

Historical Municipality: Welland

Lot: 26

Concession: 5

Location Address: Denistoun Street

Denomination: Methodist

Transcription Status: Transcribed (1984)

Registration Status: Not Registered

ID Number

5895

Language of Item

English

Geographic Coverage



Crowland

Ontario, Canada

Latitude: 43.00012 Longitude: -79.19958

Reproduction Notes

Copy to view: Toronto Reference Library / Niagara Peninsula Branch Library

Available to Buy: OGS Niagara Peninsula Branch E-Store

Contact

OGS Cemeteries

Email: ogscemeteries@ogs.on.ca

Website: <https://ogs.on.ca>

Agency street/mail address:

2100 Steeles Avenue West, Unit # 202

Concord, ON L4K 2V1


Comment on this item

Groups of Related Records

OGS Cemeteries



Welland County Cemeteries



Other Web sites/External links

Niagara Peninsula Branch of the Ontario
Genealogical Society



Old Friends Cemetery

Description

Comments (0)

Media Type

Place

Genealogical Resource

Item Type

Cemeteries

Notes

Historical County/District/Region: Welland County
Historical Township: Crowland
Current Municipality: Regional Municipality of Niagara
Transcription Status: Report only (1995)
Registration Status: Not Registered
Additional Notes: exact location unknown

ID Number

4788

Language of Item

English

Geographic Coverage



Crowland
Ontario, Canada
Latitude: 43.00012 Longitude: -79.19958

Reproduction Notes

Copy to view: Toronto Reference Library / Niagara Peninsula Branch Library
Available to Buy: OGS Niagara Peninsula Branch E-Store

Contact

OGS Cemeteries
Email: ogscemeteries@ogs.on.ca
Website: <https://ogs.on.ca>
Agency street/mail address:
2100 Steeles Avenue West, Unit # 202
Concord, ON L4K 2V1

Comment on this item

Groups of Related Records

OGS Cemeteries



Welland County Cemeteries



Other Web sites/External links

Niagara Peninsula Branch of the Ontario
Genealogical Society



Knisley Family Burying Ground

Description

Comments (0)

Media Type

Place

Genealogical Resource

Item Type

Cemeteries

Notes

County/District/Region: Welland County
 Historical Township: Humberstone
 Current Municipality: City of Port Colborne
 Lot: 28
 Concession: 3
 Location Address: Elm Street
 Cemetery Status: closed to further burials
 Transcription Status: Not Transcribed
 Registration Status: Not Registered

ID Number

5746

Language of Item

English

Geographic Coverage



Humberstone
 Ontario, Canada
 Latitude: 42.90012 Longitude: -79.24958

Reproduction Notes

Copy to view: Toronto Reference Library / Niagara Peninsula Branch Library
 Available to Buy: OGS Niagara Peninsula Branch E-Store

Contact

OGS Cemeteries
 Email: ogscemeteries@ogs.on.ca
 Website: <https://ogs.on.ca>
 Agency street/mail address:
 2100 Steeles Avenue West, Unit # 202
 Concord, ON L4K 2V1

Comment on this item

Groups of Related Records

OGS Cemeteries



Welland County Cemeteries



Other Web sites/External links

Niagara Peninsula Branch of the Ontario
 Genealogical Society



Peter Neff Cemetery

Description

Comments (0)

Media Type

Place

Genealogical Resource

Item Type

Cemeteries

Notes

County/District/Region: Welland County
Historical Township: Humberstone
Current Municipality: City of Port Colborne
Lot: 28
Concession: 3
Transcription Status: Not Transcribed
Registration Status: Not Registered

ID Number

6228

Language of Item

English

Geographic Coverage



Humberstone
Ontario, Canada
Latitude: 42.90012 Longitude: -79.24958

Reproduction Notes

Copy to view: Toronto Reference Library / Niagara Peninsula Branch Library
Available to Buy: OGS Niagara Peninsula Branch E-Store

Contact

OGS Cemeteries
Email: ogscemeteries@ogs.on.ca
Website: https://ogs.on.ca
Agency street/mail address:
2100 Steeles Avenue West, Unit # 202
Concord, ON L4K 2V1

Comment on this item

Groups of Related Records

OGS Cemeteries




Welland County Cemeteries



Other Web sites/External links

Niagara Peninsula Branch of the Ontario
Genealogical Society



Beckett Family Cemetery

Description

Comments (0)

Media Type

Place

Genealogical Resource

Item Type

Cemeteries

Notes

Historical County/District/Region: Welland County

Historical Township: Pelham

Current Municipality: Town of Pelham

Lot: 10

Concession: 5

Transcription Status: Transcribed 1985

Registration Status: Not Registered

ID Number

6257

Language of Item

English

Geographic Coverage



Pelham

Ontario, Canada

Latitude: 43.05012 Longitude: -79.34959

Reproduction Notes

Copy to view: Toronto Reference Library / Niagara Peninsula Branch Library

Available to Buy: OGS Niagara Peninsula Branch E-Store

Contact

OGS Cemeteries

Email: ogscemeteries@ogs.on.ca

Website: <https://ogs.on.ca>

Agency street/mail address:

2100 Steeles Avenue West, Unit # 202

Concord, ON L4K 2V1

Comment on this item

Groups of Related Records

OGS Cemeteries



Welland County Cemeteries



Other Web sites/External links

Niagara Peninsula Branch of the Ontario
Genealogical Society



Crow Family Cemetery

Description

Comments (0)

Media Type

Place

Genealogical Resource

Item Type

Cemeteries

Notes

Historical County/District/Region: Welland County

Historical Township: Pelham

Current Municipality: Town of Pelham

Lot: 9

Concession: 5

Transcription Status: Transcribed 1985

Registration Status: Not Registered

ID Number

6256

Language of Item

English

Geographic Coverage



Pelham

Ontario, Canada

Latitude: 43.05012 Longitude: -79.34959

Reproduction Notes

Copy to view: Toronto Reference Library / Niagara Peninsula Branch Library

Available to Buy: OGS Niagara Peninsula Branch E-Store

Contact

OGS Cemeteries

Email: ogscemeteries@ogs.on.ca

Website: <https://ogs.on.ca>

Agency street/mail address:


2100 Steeles Avenue West, Unit # 202

Concord, ON L4K 2V1

Comment on this item

Groups of Related Records

OGS Cemeteries



Welland County Cemeteries



Other Web sites/External links

Niagara Peninsula Branch of the Ontario
Genealogical Society



Schram Family Cemetery

Description

Comments (2)

Media Type

Place

Genealogical Resource

Item Type

Cemeteries

Notes

Historical County/District/Region: Welland County

Historical Township: Pelham

Current Municipality: Town of Pelham

Lot: 9

Concession: 2

Transcription Status: Transcribed (1970s, 1985)

Registration Status: Not Registered

ID Number

5751

Language of Item

English

Geographic Coverage



Pelham

Ontario, Canada

Latitude: 43.05012 Longitude: -79.34959

Reproduction Notes

Copy to view: Toronto Reference Library / Niagara Peninsula Branch Library

Available to Buy: OGS Niagara Peninsula Branch E-Store

Contact

OGS Cemeteries

Email: ogscemeteries@ogs.on.ca

Website: <https://ogs.on.ca>

Agency street/mail address:

2100 Steeles Avenue West, Unit # 202

Concord, ON L4K 2V1

View Comments and Add your own

Groups of Related Records

OGS Cemeteries




Welland County Cemeteries



Other Web sites/External links

Niagara Peninsula Branch of the Ontario
Genealogical Society



Swayze Family Cemetery

Description

Comments (0)

Media Type

Place

Genealogical Resource

Item Type

Cemeteries

Notes

Historical County/District/Region: Welland County

Historical Township: Pelham

Current Municipality: Town of Pelham

Lot: 4

Concession: 2

Transcription Status: Transcribed 1986

Registration Status: Not Registered

ID Number

5752

Language of Item

English

Geographic Coverage



Pelham

Ontario, Canada

Latitude: 43.05012 Longitude: -79.34959

Reproduction Notes

Copy to view: Toronto Reference Library / Niagara Peninsula Branch Library

Available to Buy: OGS Niagara Peninsula Branch E-Store

Contact

OGS Cemeteries

Email: ogscemeteries@ogs.on.ca

Website: <https://ogs.on.ca>

Agency street/mail address:

2100 Steeles Avenue West, Unit # 202

Concord, ON L4K 2V1


Comment on this item

Groups of Related Records

OGS Cemeteries



Welland County Cemeteries



Other Web sites/External links

Niagara Peninsula Branch of the Ontario Genealogical Society



Hutt Burial Place

Description

Comments (0)

Media Type

Place

Genealogical Resource

Item Type

Cemeteries

Notes

Alternate Cemetery Name: Old Brown Farm Cairn
 Historical County/District/Region: Welland County
 Historical Township: Stamford
 Current Municipality: City of Niagara Falls
 Lot: 12
 Location address: On old Brown farm, Reg. Rd. 70; west side of Niagara Rd. 100
 Transcription Status: Transcribed 1983
 Registration Status: Not Registered

ID Number

5621

Language of Item

English

Geographic Coverage

 Stamford
 Ontario, Canada
 Latitude: 43.13342 Longitude: -79.09957

Reproduction Notes

Copy to view: Toronto Reference Library / Niagara Peninsula Branch Library
 Available to Buy: OGS Niagara Peninsula Branch E-Store

Contact

OGS Cemeteries
 Email: ogscemeteries@ogs.on.ca
 Website: <https://ogs.on.ca>
 Agency street/mail address:
 2100 Steeles Avenue West, Unit # 202
 Concord, ON L4K 2V1

Comment on this item

Groups of Related Records

OGS Cemeteries



Welland County Cemeteries



Other Web sites/External links

Niagara Peninsula Branch of the Ontario
 Genealogical Society



Indian Ossuary

Description

Comments (0)

Media Type

Place

Genealogical Resource

Item Type

Cemeteries

Notes

Alternate Cemetery Name: Orchid Burying Ground

Historical County/District/Region: Welland County

Historical Township: Stamford

Current Municipality: City of Niagara Falls

Lot: 16

Transcription Status: Report 1985

Registration Status: Not Registered

ID Number

6255

Language of Item

English

Geographic Coverage



Stamford

Ontario, Canada

Latitude: 43.13342 Longitude: -79.09957

Reproduction Notes

Copy to view: Toronto Reference Library / Niagara Peninsula Branch Library

Available to Buy: OGS Niagara Peninsula Branch E-Store

Contact

OGS Cemeteries

Email: ogs.cemeteries@ogs.on.ca

Website: <https://ogs.on.ca>

Agency street/mail address:

2100 Steeles Avenue West, Unit # 202

Concord, ON L4K 2V1

Comment on this Item

Groups of Related Records

OGS Cemeteries



Welland County Cemeteries



Other Web sites/External links

Niagara Peninsula Branch of the Ontario
Genealogical Society



Lundy's Lane Methodist Cemetery

Description

Comments (0)

Media Type

Place

Genealogical Resource

Item Type

Cemeteries

Notes

Alternate Cemetery Names: Red Meeting House Burying Ground; Garner and Green's Corners Cemetery
 Historical County/District/Region: Welland County
 Historical Township: Stamford
 Current Municipality: City of Niagara Falls
 Lot: 132
 Denomination: Methodist
 Transcription Status: Transcribed 2001
 Registration Status: Not Registered

ID Number

3299

Language of Item

English

Geographic Coverage



Stamford
 Ontario, Canada
 Latitude: 43.13342 Longitude: -79.09957

Reproduction Notes

Copy to view: Toronto Reference Library / Niagara Peninsula Branch Library
 Available to Buy: OGS Niagara Peninsula Branch E-Store

Contact

OGS Cemeteries
 Email: ogscemeteries@ogs.on.ca
 Website: <https://ogs.on.ca>
 Agency street/mail address:
 2100 Steeles Avenue West, Unit # 202
 Concord, ON L4K 2V1

Comment on this item

Groups of Related Records

OGS Cemeteries



Welland County Cemeteries



Other Web sites/External links

Niagara Peninsula Branch of the Ontario
 Genealogical Society



Our Lady of Peace Roman Catholic Cemetery

Description

Comments (0)

Media Type

Place

Genealogical Resource

Item Type

Cemeteries

Notes

Historical County/District/Region: Welland County
 Historical Township: Stamford
 Current Municipality: City of Niagara Falls
 Historical Municipality: Niagara Falls
 Location address: on Stanley Avenue
 Denomination: Roman Catholic
 Transcription Status: Transcribed 2006
 Registration Status: Not Registered

ID Number

4661

Language of Item

English

Geographic Coverage

 Stamford
 Ontario, Canada
 Latitude: 43.13342 Longitude: -79.09957

Reproduction Notes

Copy to view: Toronto Reference Library / Niagara Peninsula Branch Library
 Available to Buy: OGS Niagara Peninsula Branch E-Store

Contact

OGS Cemeteries
 Email: ogscemeteries@ogs.on.ca
 Website: <https://ogs.on.ca>
 Agency street/mail address:
 2100 Steeles Avenue West, Unit # 202
 Concord, ON L4K 2V1

Comment on this item

Groups of Related Records

OGS Cemeteries



Welland County Cemeteries



Other Web sites/External links

Niagara Peninsula Branch of the Ontario
 Genealogical Society



St. John The Evangelist Cemetery

Description

Comments (0)

Media Type

Place

Genealogical Resource

Item Type

Cemeteries

Notes

Historical County/District/Region: Welland County

Historical Township: Stamford

Current Municipality: City of Niagara Falls

Historical Municipality: Niagara Falls

Lot: 56

Transcription Status: Transcribed 1991

Registration Status: Not Registered

ID Number

4663

Language of Item

English

Geographic Coverage



Stamford

Ontario, Canada

Latitude: 43.13342 Longitude: -79.09957

Reproduction Notes

Copy to view: Toronto Reference Library / Niagara Peninsula Branch Library

Available to Buy: OGS Niagara Peninsula Branch E-Store

Contact

OGS Cemeteries

Email: ogscemeteries@ogs.on.ca

Website: <https://ogs.on.ca>

Agency street/mail address:

2100 Steeles Avenue West, Unit # 202

Concord, ON L4K 2V1

Comment on this item

Groups of Related Records

OGS Cemeteries



Welland County Cemeteries



Other Web sites/External links

Niagara Peninsula Branch of the Ontario Genealogical Society



Thompson Family Cemetery

Description

Comments (0)

Media Type

Place

Genealogical Resource

Item Type

Cemeteries

Notes

Historical County/District/Region: Welland County

Historical Township: Stamford

Current Municipality: City of Niagara Falls

Historical Municipality: Niagara Falls

Lot: 108

Transcription Status: Transcribed 1982

Registration Status: Not Registered

ID Number

5753

Language of Item

English

Geographic Coverage



Stamford
Ontario, Canada
Latitude: 43.13342 Longitude: -79.09957

Reproduction Notes

Copy to view: Toronto Reference Library / Niagara Peninsula Branch Library

Available to Buy: OGS Niagara Peninsula Branch E-Store

Contact

OGS Cemeteries

Email: ogscemeteries@ogs.on.ca

Website: <https://ogs.on.ca>

Agency street/mail address:

2100 Steeles Avenue West, Unit # 202

Concord, ON L4K 2V1

Comment on this item

Groups of Related Records

OGS Cemeteries



Welland County Cemeteries



Other Web sites/External links

Niagara Peninsula Branch of the Ontario
Genealogical Society



Clark Family Cemetery

Description

Comments (0)

Media Type

Place

Genealogical Resource

Item Type

Cemeteries

Notes

Historical County/District/Region: Welland County

Historical Township: Thorold

Current Municipality: City of Thorold

Lot: 212

Transcription Status: Transcribed 1985

Registration Status: Not Registered

ID Number

6258

Language of Item

English

Geographic Coverage



Thorold

Ontario, Canada

Latitude: 43.11682 Longitude: -79.19958

Reproduction Notes

Copy to view: Toronto Reference Library / Niagara Peninsula Branch Library

Available to Buy: OGS Niagara Peninsula Branch E-Store

Contact

OGS Cemeteries

Email: ogscemeteries@ogs.on.ca

Website: <https://ogs.on.ca>

Agency street/mail address:

2100 Steeles Avenue West, Unit # 202

Concord, ON L4K 2V1

Comment on this item

Groups of Related Records

OGS Cemeteries



Welland County Cemeteries



Other Web sites/External links

Niagara Peninsula Branch of the Ontario Genealogical Society



Holy Rosary Roman Catholic Cemetery

Description

Comments (0)

Media Type

Place

Genealogical Resource

Item Type

Cemeteries

Notes

Historical County/District/Region: Welland County

Historical Township: Thorold

Current Municipality: City of Thorold

Denomination: Roman Catholic

Cemetery Status: closed to further burials

Transcription Status: Transcribed 1983

Registration Status: Not Registered

Additional Notes: Father Sullivan grave remains; others removed to Old Lakeview Cemetery (OGS# 4665)

ID Number

4669

Language of Item

English

Geographic Coverage



Thorold

Ontario, Canada

Latitude: 43.05012 Longitude: -79.24958

Reproduction Notes

Copy to view: Toronto Reference Library / Niagara Peninsula Branch Library

Available to Buy: OGS Niagara Peninsula Branch E-Store

Contact

OGS Cemeteries

Email: ogscemeteries@ogs.on.ca

Website: <https://ogs.on.ca>

Agency street/mail address:

2100 Steeles Avenue West, Unit # 202

Concord, ON L4K 2V1

Comment on this item

Groups of Related Records

OGS Cemeteries



Welland County Cemeteries



Other Web sites/External links

Niagara Peninsula Branch of the Ontario
Genealogical Society



McEwan Family Burlal Ground

Description

Comments (0)

Media Type

Place

Genealogical Resource

Item Type

Cemeteries

Notes

Historical County/District/Region: Welland County

Current County/District/Region: Niagara Region

Township: Wainfleet

Current Municipality: Wainfleet

Lot: 10

Concession: 6

Transcription Status: Transcribed 1986

Registration Status: Not Registered

ID Number

6279

Language of Item

English

Geographic Coverage



Wainfleet

Ontario, Canada

Latitude: 42.88342 Longitude: -79.36629

Reproduction Notes

Copy to view: Toronto Reference Library / Niagara Peninsula Branch Library

Available to Buy: OGS Niagara Peninsula Branch E-Store

Contact

OGS Cemeteries

Email: ogscemeteries@ogs.on.ca

Website: <https://ogs.on.ca>

Agency street/mail address:


2100 Steeles Avenue West, Unit # 202

Concord, ON L4K 2V1

Comment on this Item

Groups of Related Records

OGS Cemeteries




Welland County Cemeteries



Other Web sites/External links

Niagara Peninsula Branch of the Ontario
Genealogical Society



Battle of Chippawa (War 1812-1814) Cemetery

Description

Comments (0)

Media Type

Place

Genealogical Resource

Item Type

Cemeteries

Notes

County/District/Region: Welland

Historical Township: Willoughby

Current Municipality: Town of Fort Erie and City of Niagara Falls

Transcription Status: Report Only

Registration Status: Not Registered

Additional Notes: Department of National Defence (1992) reported between 250 and 290 bodies

ID Number

3285

Language of Item

English

Geographic Coverage



Willoughby

Ontario, Canada

Latitude: 43.00012 Longitude: -79.06627

Reproduction Notes

Copy to view: Toronto Reference Library / Niagara Peninsula Branch Library

Available to Buy: OGS Niagara Peninsula Branch E-Store

Contact

OGS Cemeteries

Email: ogscemeteries@ogs.on.ca

Website: <https://ogs.on.ca>

Agency street/mail address:

2100 Steeles Avenue West, Unit # 202

Concord, ON L4K 2V1

Comment on this item

Groups of Related Records

OGS Cemeteries




Welland County Cemeteries



Other Web sites/External links

Niagara Peninsula Branch of the Ontario
Genealogical Society



Chippawa Presbyterian Cemetery

Description

Comments (0)

Media Type

Place

Genealogical Resource

Item Type

Cemeteries

Notes

Historical County/District/Region: Welland County
Historical Township: Willoughby
Current Municipality: City of Niagara Falls
Location: 8280 Willoughby Drive
Denomination: Presbyterian
Transcription Status: Transcribed (1991)
Registration Status: Not Registered

ID Number

4625

Language of Item

English

Geographic Coverage



Willoughby
Ontario, Canada
Latitude: 43.00012 Longitude: -79.06627

Reproduction Notes

Copy to view: Toronto Reference Library / Niagara Peninsula Branch Library
Available to Buy: OGS Niagara Peninsula Branch E-Store

Contact

OGS Cemeteries
Email: ogscemeteries@ogs.on.ca
Website: <https://ogs.on.ca>
Agency street/mail address:
2100 Steeles Avenue West, Unit # 202
Concord, ON L4K 2V1

Comment on this item

Groups of Related Records

OGS Cemeteries




Welland County Cemeteries



Other Web sites/External links

Niagara Peninsula Branch of the Ontario Genealogical Society



Lapp Family Burying Ground

Description

Comments (0)

Media Type

Place

Genealogical Resource

Item Type

Cemeteries

Notes

Historical County/District/Region: Welland County
 Historical Township: Willoughby
 Current Municipality: City of Niagara Falls
 Lot: 15
 Concession: BF
 Location Address: 2703 Detenbeck Road
 Cemetery Status: closed to further burials
 Transcription Status: Transcribed 1982
 Registration Status: Not Registered

ID Number

4699

Language of Item

English

Geographic Coverage



Willoughby
 Ontario, Canada
 Latitude: 43.00012 Longitude: -79.06627

Reproduction Notes

Copy to view: Toronto Reference Library / Niagara Peninsula Branch Library
 Available to Buy: OGS Niagara Peninsula Branch E-Store


Contact

OGS Cemeteries
 Email: ogscemeteries@ogs.on.ca
 Website: <https://ogs.on.ca>
 Agency street/mail address:
 2100 Steeles Avenue West, Unit # 202
 Concord, ON L4K 2V1


Comment on this item

Groups of Related Records

OGS Cemeteries



Welland County Cemeteries



Other Web sites/External links

Niagara Peninsula Branch of the Ontario
 Genealogical Society



Lee Burying Plot

Description

Comments (0)

Media Type

Place

Genealogical Resource

Item Type

Cemeteries

Notes

Alternate Cemetery Name: Sodom Cemetery
 Historical County/District/Region: Welland County
 Historical Township: Willoughby
 Current Municipality: City of Niagara Falls
 Lot: 10
 Concession: 2
 Location address: Willoughby & Bossert Roads
 Transcription Status: Transcribed
 Registration Status: Registered


ID Number

5741

Language of Item

English

Geographic Coverage

 Willoughby
 Ontario, Canada
 Latitude: 43.00012 Longitude: -79.06627

Reproduction Notes

Copy to view: Toronto Reference Library / Niagara Peninsula Branch Library
 Available to Buy: OGS Niagara Peninsula Branch E-Store

Contact

OGS Cemeteries
 Email: ogscemeteries@ogs.on.ca
 Website: <https://ogs.on.ca>
 Agency street/mail address:
 2100 Steeles Avenue West, Unit # 202
 Concord, ON L4K 2V1

Comment on this item

Groups of Related Records

OGS Cemeteries



Welland County Cemeteries



Other Web sites/External links

Niagara Peninsula Branch of the Ontario
 Genealogical Society

